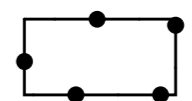


Plangebied



Plangebiedgrens

Bestemmingen




Tuin




Wonen

Dubbelbestemmingen



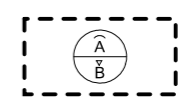
Waterstaat - Waterkering

Bouwvlak

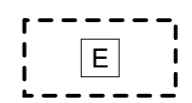


bouwvlak

Maatvoeringaanduidingen

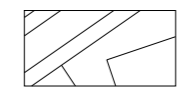


maximum goothoogte (m),
maximum bouwhoogte (m)



maximum aantal wooneenheden

Verklaringen



Bestaande bebouwing en
kadastrale ondergrond

Ontwerpbesteminsplan
Rondehoep West 52a

Gemeente Ouder-Amstel

IDN: NL.IMRO.0437.RHW52A-ON01
 project: TEK01-0253533-01B
 datum: 17 februari 2016
 schaal: 1:1000
 formaat: A3

